E50

Área de corte: 1,278 m²
Área de aterro: 0,000 m²

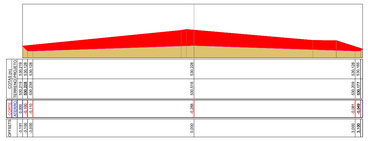

E51

Área de corte: 1,318 m²
Área de aterro: 0,000 m²

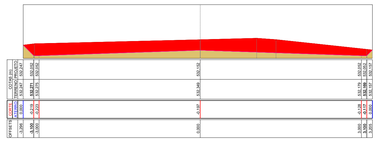

E52

Área de corte: 2,638 m²
Área de aterro: 0,000 m²

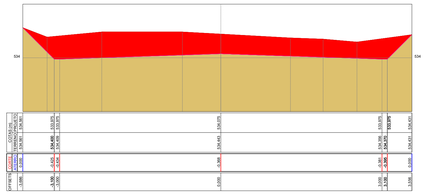

E52+9,040

Área de corte: 3,932 m²
Área de aterro: 0,000 m²

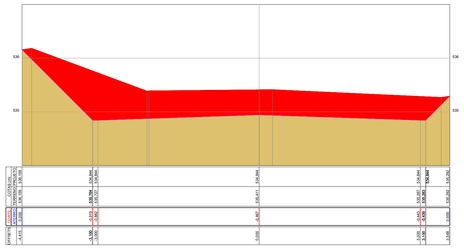

E53

Área de corte: 4,926 m²
Área de aterro: 0,000 m²

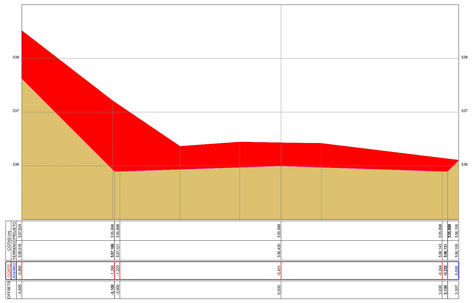

E54

Área de corte: 2,554 m²
Área de aterro: 0,113 m²

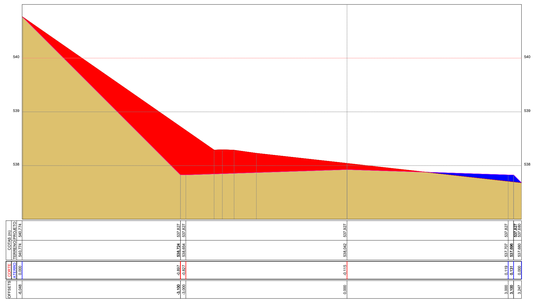

E55

Área de corte: 6,206 m²
Área de aterro: 0,870 m²

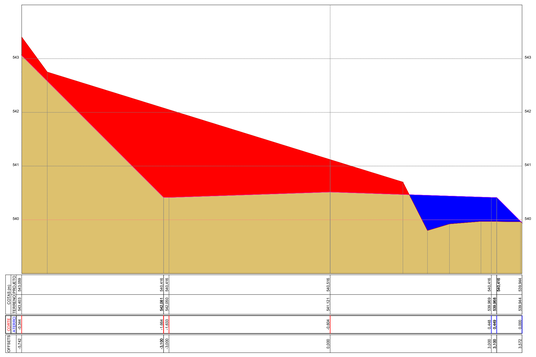

E55+3,490

Área de corte: 0,000 m²
Área de aterro: 0,668 m²

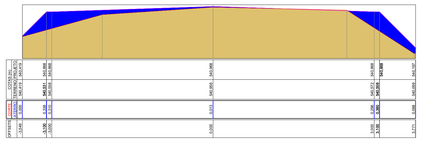

E56

Área de corte: 0,000 m²
Área de aterro: 2,005 m²

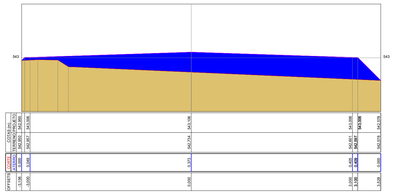

E57

Área de corte: 0,156 m²
Área de aterro: 0,521 m²

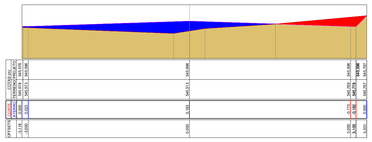

E57+3,280

Área de corte: 0,794 m²
Área de aterro: 0,044 m²

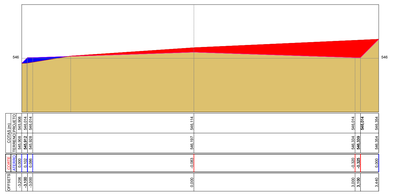

E58

Área de corte: 1,125 m²
Área de aterro: 0,137 m²

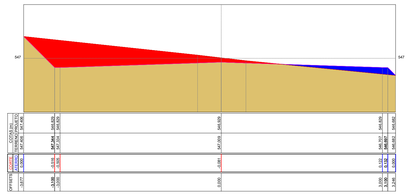

E59

Área de corte: 0,783 m²
Área de aterro: 0,282 m²

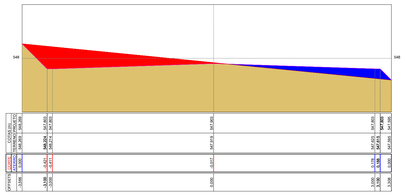

E59+7,900

Área de corte: 2,774 m²
Área de aterro: 0,000 m²

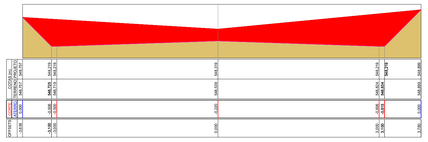

E60

Área de corte: 1,783 m²
Área de aterro: 0,000 m²

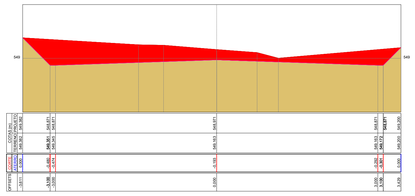

E61

Área de corte: 1,340 m²
Área de aterro: 0,088 m²

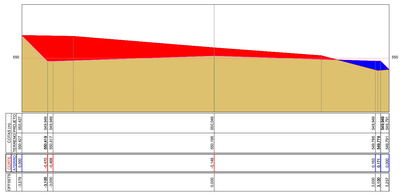

E61+12,150

Área de corte: 0,619 m²
Área de aterro: 0,012 m²

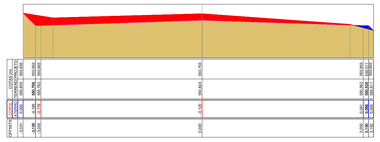

E62

Área de corte: 0,895 m²
Área de aterro: 0,000 m²

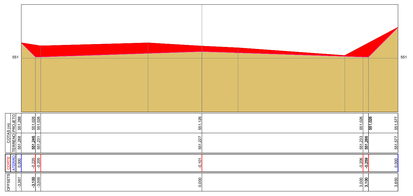

E63

Área de corte: 1,059 m²
Área de aterro: 0,000 m²

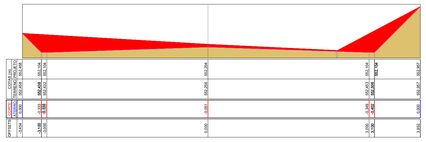

E63+0,220

Área de corte: 0,739 m²
Área de aterro: 0,013 m²

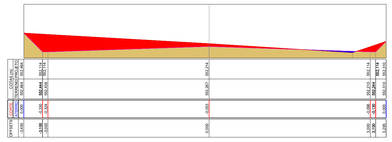

E64

Área de corte: 2,553 m²
Área de aterro: 0,491 m²

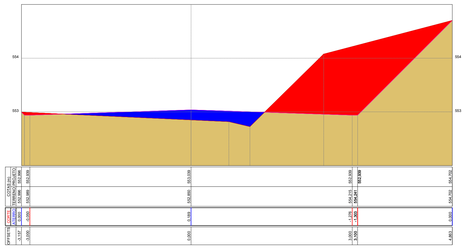

E65

Área de corte: 4,658 m²
Área de aterro: 0,142 m²

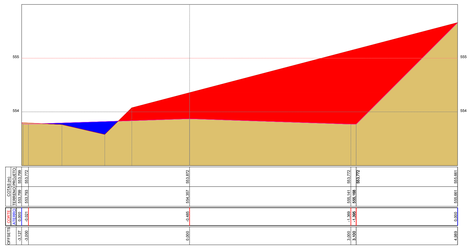

E65+18,290

Área de corte: 0,914 m²
Área de aterro: 0,979 m²

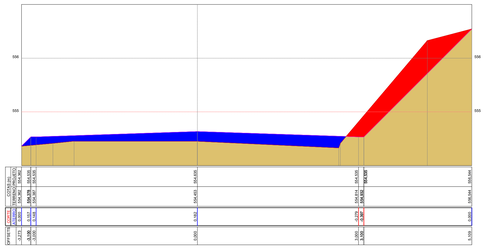

E66

Área de corte: 0,000 m²
Área de aterro: 1,029 m²

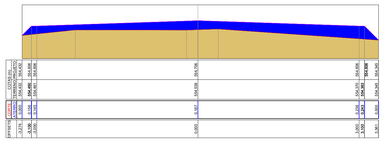

RESPONSÁVEL TÉCNICO		CONTRATANTE	
WILLIAM DE COL CREA RS 233.425 ENGENHEIRO CIVIL		PREFEITURA MUNICIPAL DE ANTA GORDA CNPJ: 87.261.509/0001-76	
CONTRATADA	W DE COL & CIA LTDA CNPJ:31.301.885/0001-92		FOLHA
PROJETO	Regularização de Base e Pavimentação Asfáltica		A0
DESCRIÇÃO	Seção Tipo Estaca Inicial E0 + E66		841X 1189
LOCALIZAÇÃO	Estrada do Município de Anta Gorda a comunidade Itapuca	Estado - UF: RS	ESCALA
MUNICÍPIO	Anta Gorda RS	Data:29/03/2022	FOLHA 09/09	1:100