E20

Área de corte: 0,423 m²
Área de aterro: 0,277 m²

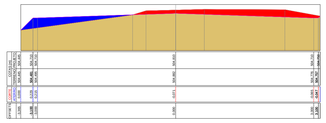

E20+5,500

Área de corte: 0,420 m²
Área de aterro: 0,366 m²

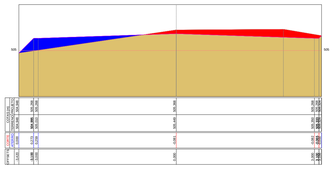

E21

Área de corte: 0,478 m²
Área de aterro: 0,284 m²

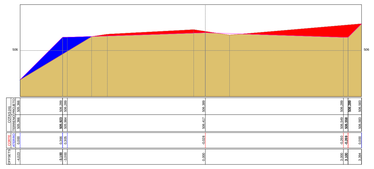

E21+9,110

Área de corte: 1,487 m²
Área de aterro: 0,247 m²

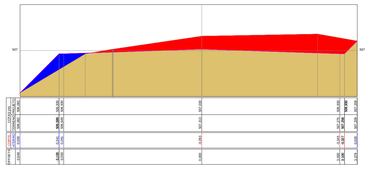

E22

Área de corte: 1,542 m²
Área de aterro: 0,000 m²

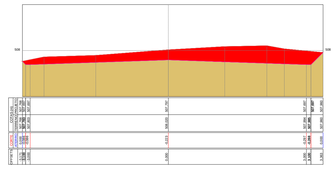

E22+6,030

Área de corte: 1,228 m²
Área de aterro: 0,010 m²

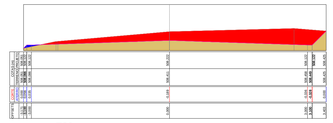

E23

Área de corte: 0,129 m²
Área de aterro: 0,079 m²

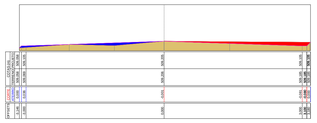

E23+11,100

Área de corte: 0,162 m²
Área de aterro: 0,188 m²

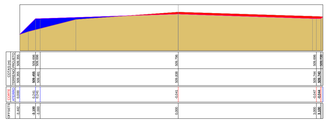

E24

Área de corte: 0,237 m²
Área de aterro: 0,000 m²

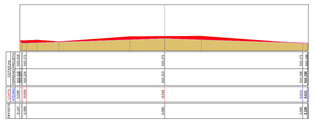

E25

Área de corte: 0,670 m²
Área de aterro: 0,000 m²

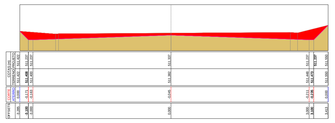

E25+1,360

Área de corte: 0,993 m²
Área de aterro: 0,000 m²

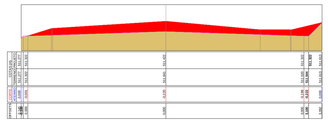

E26

Área de corte: 2,081 m²
Área de aterro: 0,000 m²

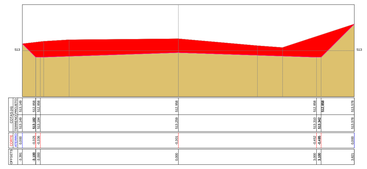

E27

Área de corte: 0,169 m²
Área de aterro: 0,035 m²

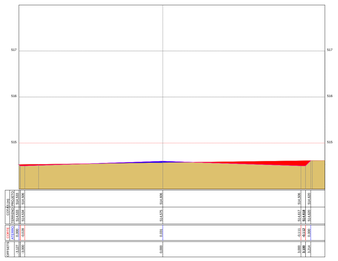

E26+5,030

Área de corte: 1,963 m²
Área de aterro: 0,000 m²

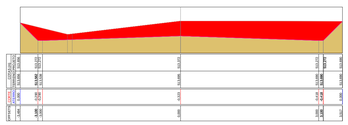

E28

Área de corte: 0,000 m²
Área de aterro: 0,653 m²

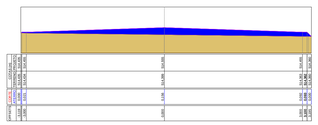

E29

Área de corte: 2,319 m²
Área de aterro: 0,000 m²

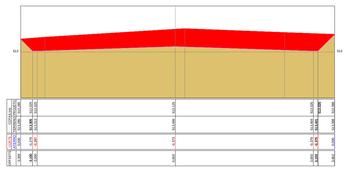

E29+0,370

Área de corte: 5,228 m²
Área de aterro: 0,000 m²

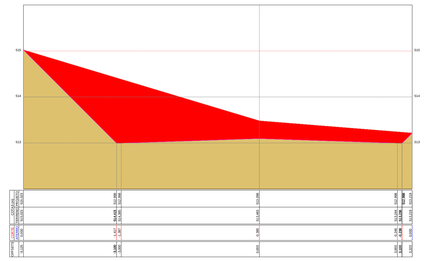

E30

Área de corte: 1,506 m²
Área de aterro: 0,000 m²

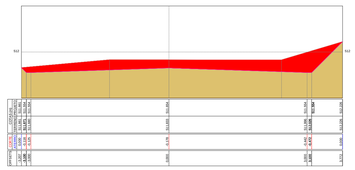

E30+17,140

Área de corte: 0,900 m²
Área de aterro: 0,000 m²

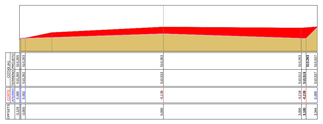

E31

Área de corte: 1,510 m²
Área de aterro: 0,014 m²

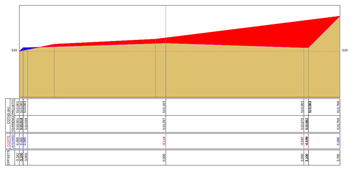

E32

Área de corte: 0,377 m²
Área de aterro: 0,705 m²

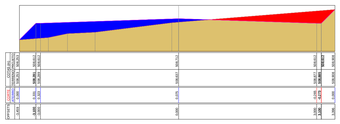

E32+9,290

Área de corte: 0,289 m²
Área de aterro: 0,892 m²

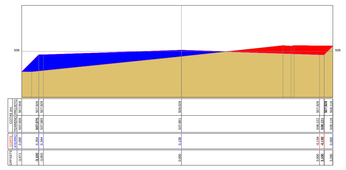

E33

Área de corte: 0,929 m²
Área de aterro: 0,151 m²

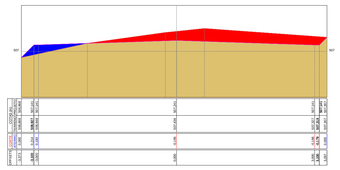

E34

Área de corte: 0,924 m²
Área de aterro: 0,043 m²

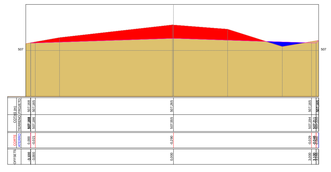

E34+12,860

Área de corte: 1,890 m²
Área de aterro: 0,000 m²

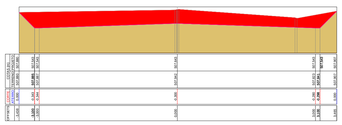

E35

Área de corte: 1,289 m²
Área de aterro: 0,000 m²

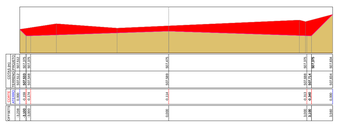

E36

Área de corte: 2,250 m²
Área de aterro: 0,000 m²

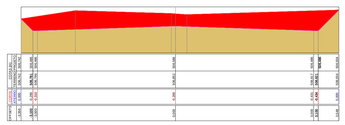

E37

Área de corte: 2,277 m²
Área de aterro: 0,000 m²

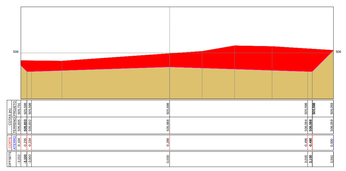

E38

Área de corte: 3,218 m²
Área de aterro: 0,000 m²

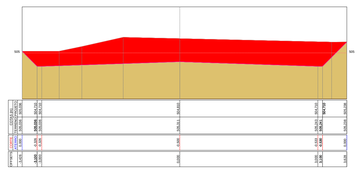

E38+13,950

Área de corte: 4,939 m²
Área de aterro: 0,000 m²

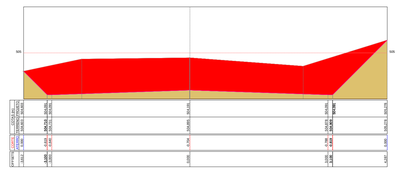

E39

Área de corte: 5,131 m²
Área de aterro: 0,000 m²

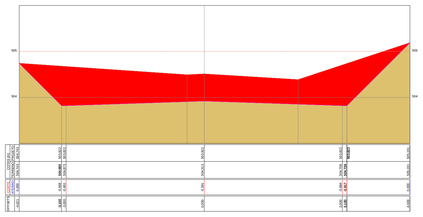

E40

Área de corte: 2,217 m²
Área de aterro: 0,000 m²

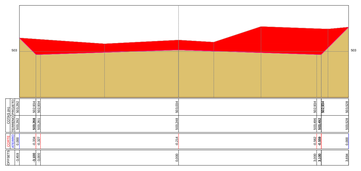

RESPONSÁVEL TÉCNICO		CONTRATANTE	
WILLIAM DE COL CREA RS 233.425 ENGENHEIRO CIVIL		PREFEITURA MUNICIPAL DE ANTA GORDA CNPJ: 87.261.509/0001-76	
CONTRATADA	W DE COL & CIA LTDA CNPJ:31.301.885/0001-92		FOLHA
PROJETO	Regularização de Base e Pavimentação Asfáltica		**A0**
DESCRIÇÃO	Seção Tipo Estaca Inicial E0 - E62+8,974m		841X 1189
LOCALIZAÇÃO	Estrada do Município de Anta Gorda a comunidade Itapuca	Estado - UF: **RS**	ESCALA
MUNICÍPIO	Anta Gorda RS	Data:18/06/2021 **FOLHA 06/08**	**Indicada**